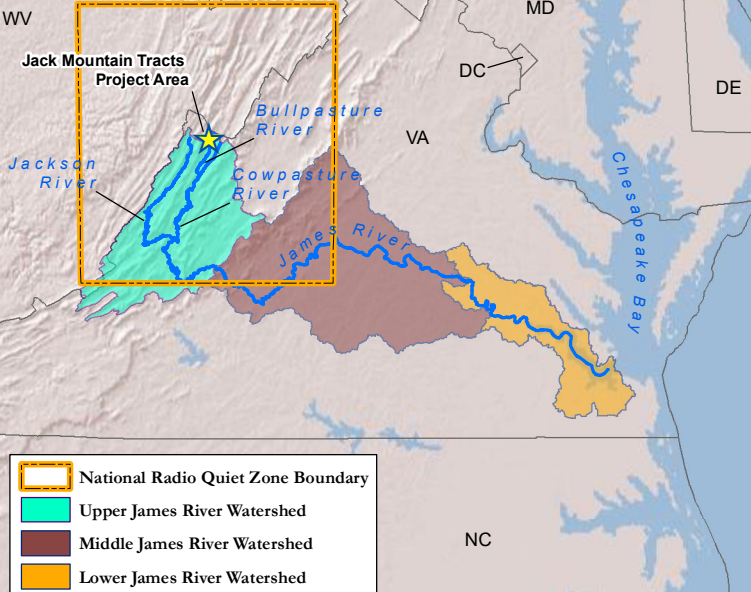
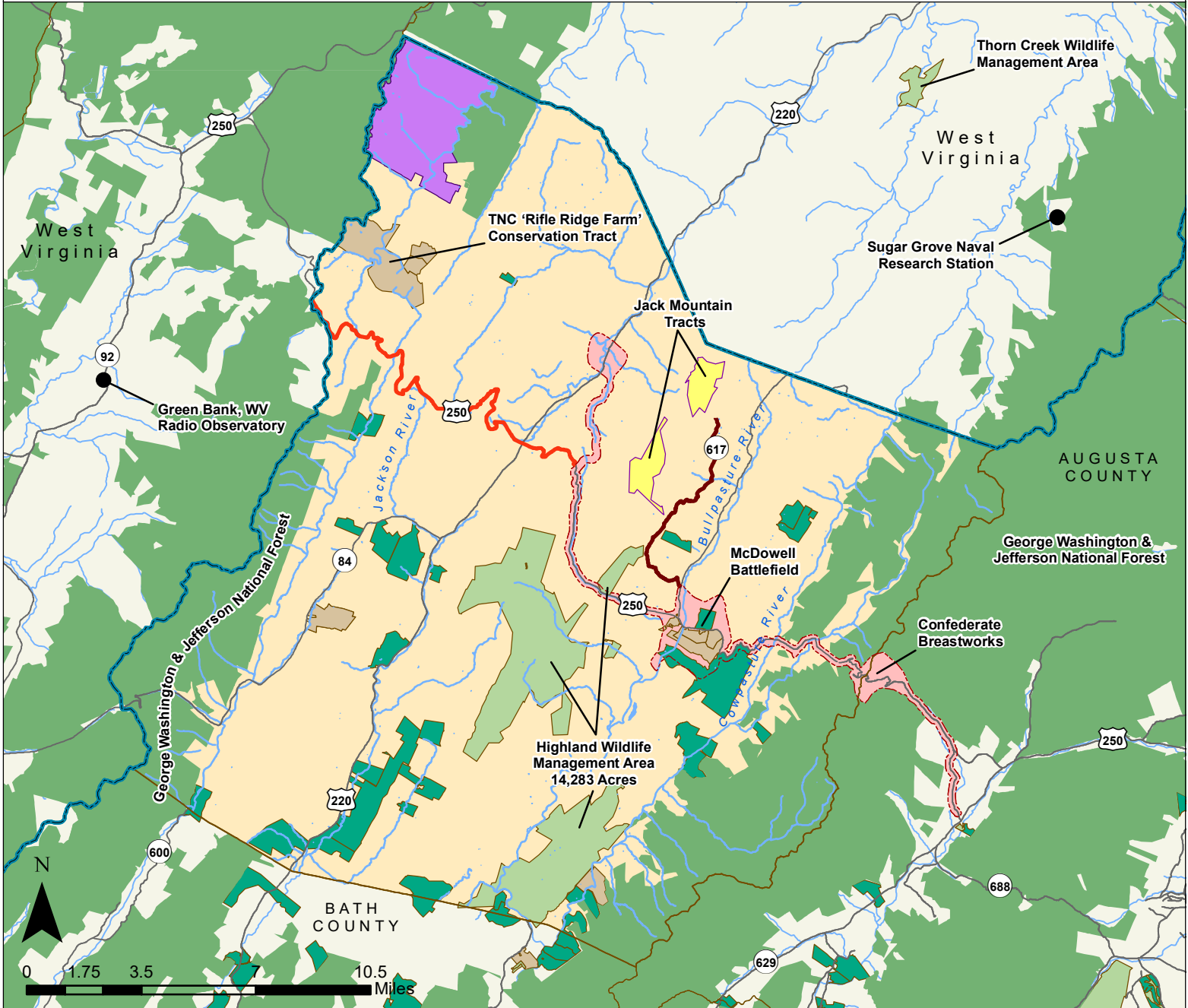


# James River Headwaters - Jack Mountain Tracts














## James River Headwaters

Highland County, VA

Created on 7/13/17



-  US Hwy 250 Scenic Drive
-  State Rte 617 (County Listed Scenic Drive)
-  Jack Mountain Tracts (1,668 Acres)
-  National Forest
-  State Wildlife Management Area
-  Private Conservation Land and Easement
-  Laurel Fork USFS Special Biological Area (10,324 Acres)
-  Virginia Outdoors Foundation Easement
-  McDowell Battlefield Boundary
-  Highland County
-  State Boundary